






For a map and prints of your own wednesday night run, either post the route to the TWH group or email to cassiferr@gmail.com by tuesday evening.
Map data © OpenStreetMap.org and contributors, CC-BY-SA



7th February 2018 / Geoff Turner

-  Long route: 7.2 miles
-  Turn left here for short route: 5.0 miles
-  Mile marker (for long route)

