






10th June 2020 / Geoff Turner

 Main route: 6.2 miles

 Route on a path

 Mile marker

For a map and prints of your own wednesday night run, either post the route to the TWH group or email to casper.morris@uk.dk by tuesday evening.

Map data © OpenStreetMap.org and contributors, CC-BY-SA