






21st October 2015
Simon Howden

 Long route: 7.6 miles

 Medium route: 6.5 miles

 Short route: 5.3 miles

 Mile marker (for long route)



For a map and prints of your own wednesday night run,
either post the route to the TWH group or email to
casper.morris@uk.dk.com by tuesday evening.
Map data © OpenStreetMap.org and contributors, CC-BY-SA